

WHAT ^{IN THE} WORLD?

LEVEL 2 (GRADES 8 AND UP)

Maps

France 1944

Italy

2024/2025: ISSUE 8 SUPPLEMENT



LesPlan

A monthly current events resource for Canadian classrooms

Routing Slip: (please circulate)

| | | |
|-------|-------|-------|
| _____ | _____ | _____ |
| _____ | _____ | _____ |
| _____ | _____ | _____ |



WHAT IN THE WORLD?

WHAT IN THE WORLD?

Level 2, 2024/2025: Issue 8

PUBLISHER

Eric Wieczorek

EDITOR-IN-CHIEF

Janet Radschun Wieczorek

ILLUSTRATOR

Mike Deas

CONTRIBUTORS

Rosa Harris

Nicole MacLaren

Catriona Misfeldt

Claire Perrin

WHAT IN THE WORLD? © is published eight times during the school year by:

LesPlan Educational Services Ltd.



#1 - 4144 Wilkinson Road

Victoria BC V8Z 5A7

www.lesplan.com

info@lesplan.com

PHONE: (toll free) 888 240-2212

FAX: (toll free) 888 240-2246

TWITTER: @LesPlan

SUBSCRIBE to **WHAT IN THE WORLD?** ©

at a cost of \$28.75 per month per school.

COPYRIGHT AND LICENCE

These materials are protected by copyright.

Subscribers may copy each issue for use by

all students and teachers within one school.

Subscribers must also ensure that the materials are not made available to anyone outside their school.

COMPLIMENTARY SAMPLE

Please let us know if you or a colleague would

like to receive a complimentary sample of any of our publications.

HAY'SXW'QA!

LesPlan is grateful to the Lkwungen Peoples, the Songhees and Esquimalt Nations, on whose unceded land we now live, and do our work.

We welcome your comments and appreciate your suggestions. Please contact us at any time.

MISSION STATEMENT

LesPlan Educational Services Ltd. aims to help teachers develop students' engagement in, understanding of, and ability to critically assess current issues and events by providing quality, up-to-date, affordable, ready-to-use resources appropriate for use across the curriculum.



I have had many parents comment to me about how great they think *What in the World?* is, and they look forward to each month's issue coming home... This is a great resource for a small country school to explore the global issues that affect us all.

K. Camelon, Grade 7/8 teacher

Admaston, ON

PUBLICATION SCHEDULE

A publication schedule listing the release dates for each issue is posted on the Subscriber page of our website at:

www.lesplan.com/en/subscribers



Complete this map assignment to better understand the article *Celebrating Canada's Courage During WWII*.

INSTRUCTIONS

1. Obtain the required resources and read all the instructions before starting.
2. Colour your map after all labelling is completed.
3. Print in pencil only first, then go over the printing in black ink.
4. Work carefully and neatly.

Resources Required: pencil, black pen, pencil crayons, ruler, eraser and an atlas.

Part A Locate and label the following countries in CAPITAL letters and shade each as indicated:

| | | |
|----------------------|-------------------|----------------------|
| United Kingdom (red) | France (yellow) | Netherlands (orange) |
| Belgium (purple) | Switzerland (red) | |

Part B Locate and label the capital of each country and underline each city name.

Part C Locate and label the following countries in CAPITAL letters and shade each as indicated:

| | | |
|-----------------|-------------------|---------------|
| Germany (brown) | Luxembourg (pink) | Italy (green) |
| Spain (pink) | Andorra (red) | |

Part D Locate and label the Normandy region in France.

Part E Locate and label the following cities:

| | | |
|-----------|--------|-------------|
| Marseille | Lyon | Toulouse |
| Nice | Nantes | Montpellier |
| Antwerp | Calais | Groningen |

Part F Locate and label the following and shade all ocean water dark blue:

| | | |
|-----------------|-------------------|--------------------|
| Atlantic Ocean | Bay of Biscay | Gulf of Saint-Malo |
| English Channel | Strait of Dover | North Sea |
| Gulf of Lion | Mediterranean Sea | |

Part G Draw and label the following rivers and shade them light blue:

| | |
|---------------|-------------|
| Seine River | Rhone River |
| Garonne River | Loire River |

Part H Locate and label the Allied military forces in France from mid 1944 to early 1945:


| | |
|----------------------|----------------------|
| United States (blue) | United Kingdom (red) |
| Canadian (green) | |

Part I Draw and label the Prime Meridian.

Part J Complete your map with a frame, title, and compass. ★



United Kingdom



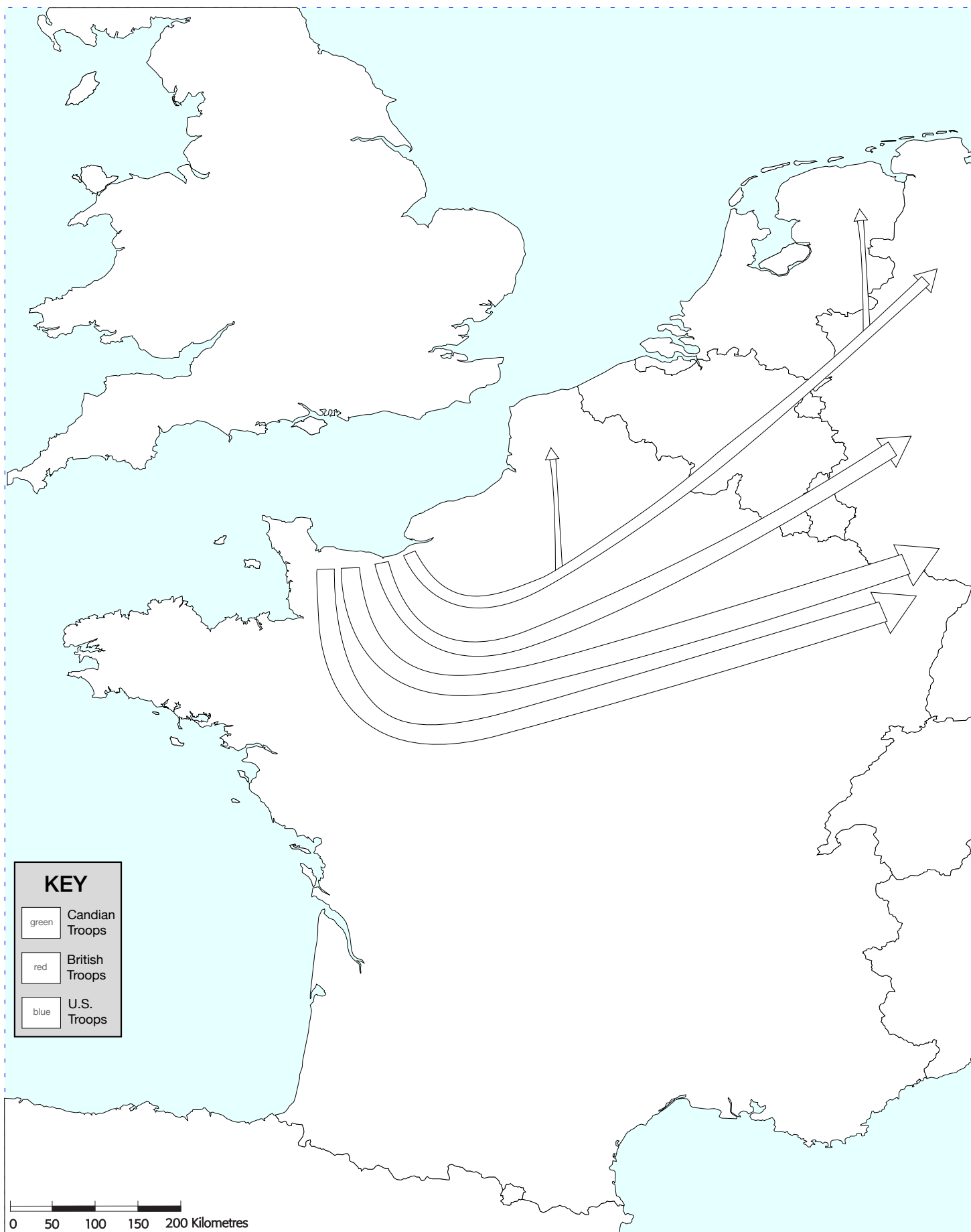
France



Netherlands

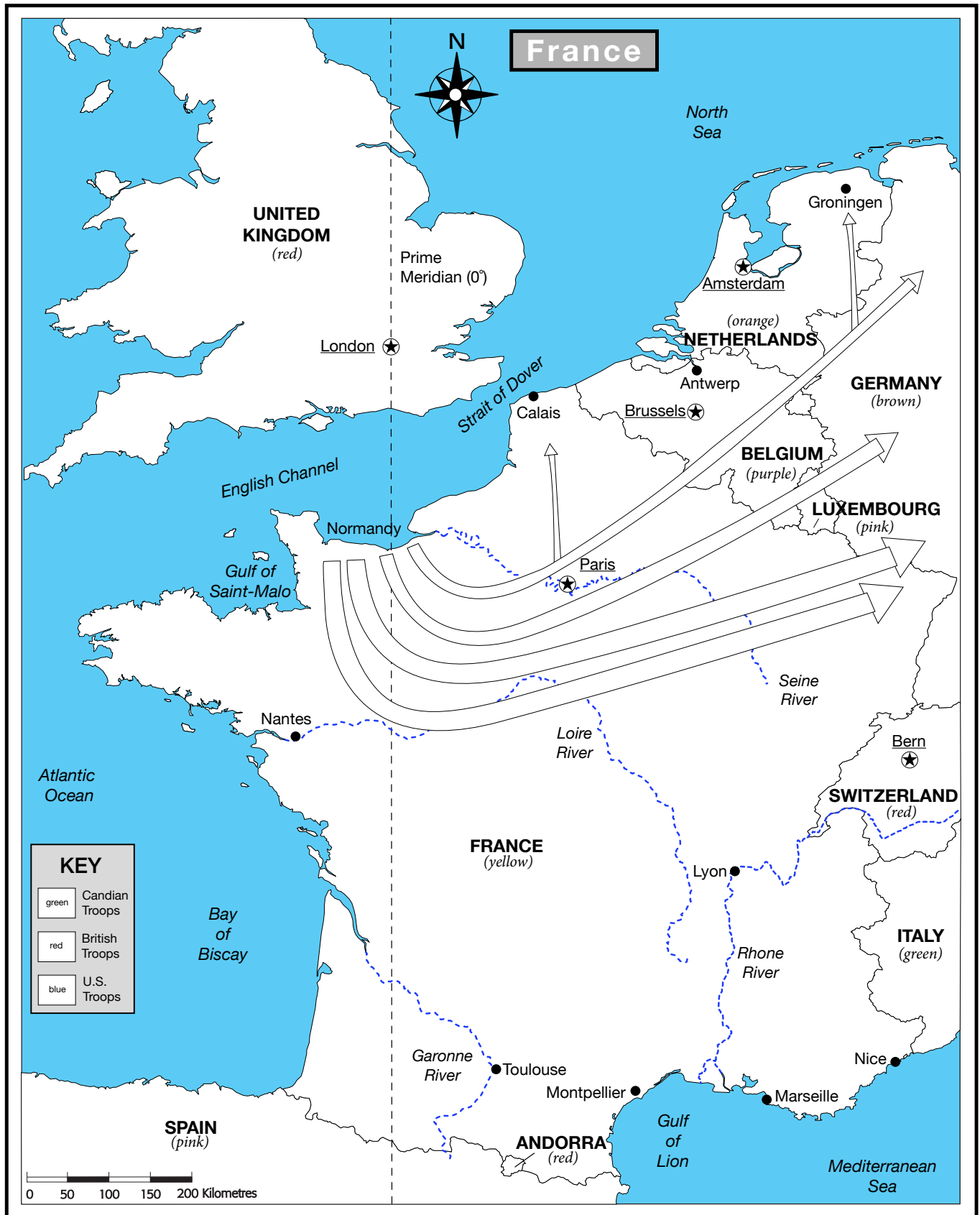


Germany



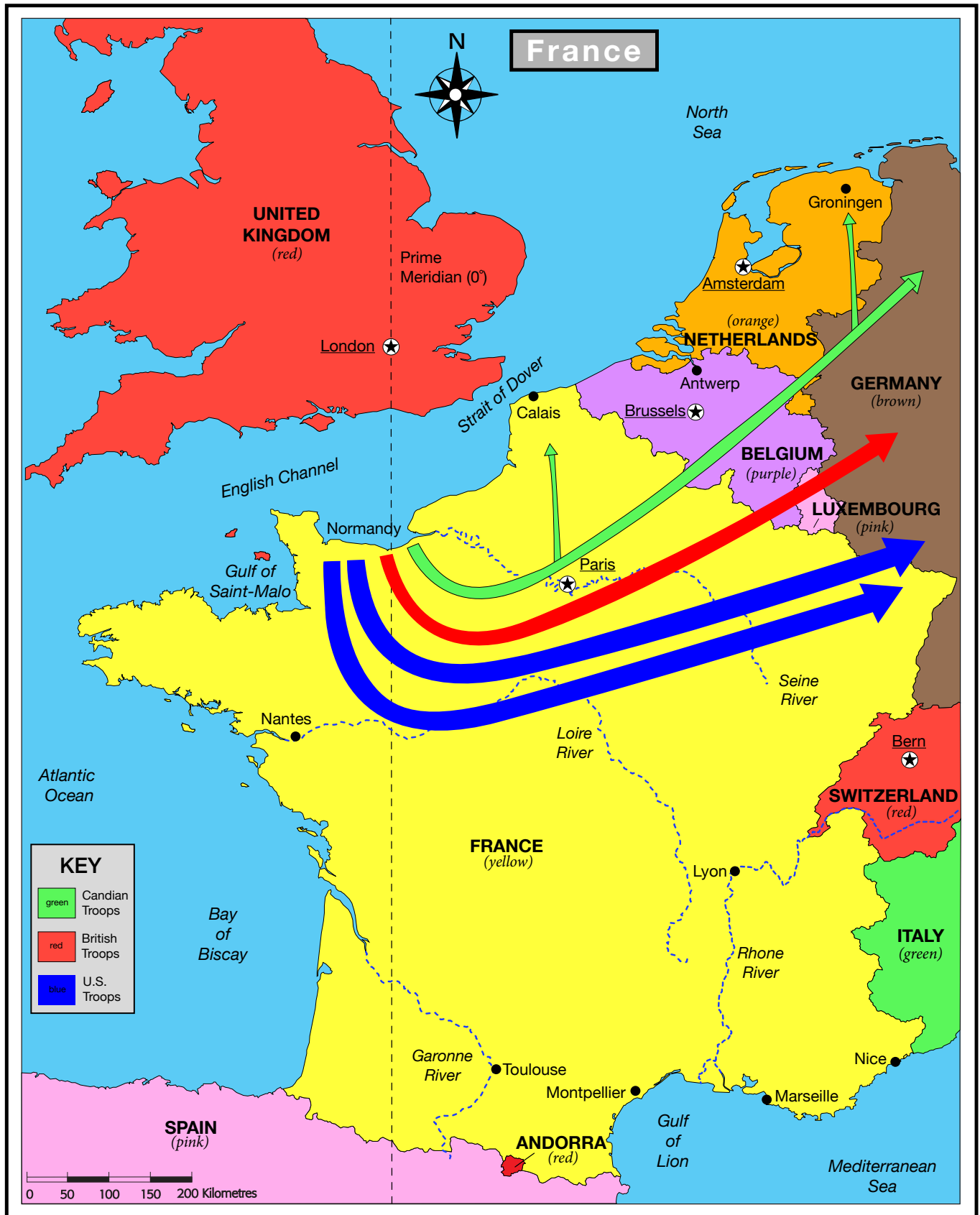


ANSWER KEY





ANSWER KEY



Complete this map assignment to better understand the article *The Passing of a Beloved Pontiff*

INSTRUCTIONS

1. Obtain the required resources and read all the instructions before starting.
2. Colour your map after all labelling is completed.
3. Print in pencil only first, then go over the printing in black ink.
4. Work carefully and neatly.

Resources Required: pencil, black pen, pencil crayons, ruler, eraser and an atlas.

Part A Locate and label the following countries in CAPITAL letters and shade each as indicated:

| | | |
|-------------------|------------------------------|------------------|
| Switzerland (red) | Slovenia (orange) | Croatia (purple) |
| Hungary (pink) | Bosnia and Herzegovina (red) | Italy (green) |
| Tunisia (orange) | | |

Part B Locate and label the capital of each country and underline each city name.

Part C Locate and label the following countries in CAPITAL letters and shade each as indicated:

| | | |
|-----------------|-----------------|------------------|
| France (purple) | Germany (brown) | Austria (yellow) |
| Malta (yellow) | Algeria (pink) | |

Part D Locate and label the following cities:

| | | |
|---------|--------|---------|
| Milan | Naples | Turin |
| Palermo | Genoa | Bologna |
| Venice | | |

Part E Locate and label the following and shade all salt water dark blue:

| | | |
|-------------------|-----------------|--------------|
| Mediterranean Sea | Tyrrhenian Sea | Ligurian Sea |
| Strait of Sicily | Malta Channel | Ionian Sea |
| Strait of Messina | Gulf of Taranto | Adriatic Sea |

Part F Draw and label the following rivers and shade them light blue:


| | |
|-------------|-------------|
| Po River | Adige River |
| Tiber River | Arno River |

Part G Locate and label the following islands:

| | |
|---------|----------|
| Sicily | Sardinia |
| Corsica | |

Part H Shade all remaining territory grey.

Part I Complete your map with a frame, title and compass bearing. ★



Vatican



Italy





ANSWER KEY





ANSWER KEY



Current Events, Clearly Explained



Students want to know what's happening in their world – but the news can be difficult and time-consuming to teach.

WE HAVE THE SOLUTION. (Five, actually.)

The Canadian Reader

PDF/Word resource

- ✓ Clearly written, leveled Canadian current events articles
- ✓ Literacy-based lesson plans
- ✓ Engaging, original illustrations
- ✓ Comics
- ✓ Map assignments



Product details: 8 issues. 38 pages.
Available in English and in French for grades 3 and up (1 reading level).

Currents4Kids.com News4Youth.com

- ✓ **Online** and interactive
- ✓ Weekly
- ✓ Auto-graded quizzes
- ✓ Comment page for students to respond to the stories
- ✓ Links to relevant articles, resources, maps, photos and videos
- ✓ Extension activities



Product details: 40 issues. **One subscription** allows all teachers and students access from any Internet-connected device at any time. Available in English and in French.
Currents4Kids/Infos-Jeunes: Grades 3 and up (1 reading level).
News4Youth/Infos-Ados: Grades 5 and up (3 reading levels).

What in the World?

- ✓ PDF/Word resource
- ✓ National and international news stories
- ✓ Key vocabulary
- ✓ Background information
- ✓ Varied assignments that build content-area knowledge and enhance critical thinking
- ✓ Maps and illustrations



Product details: 8 issues. 60 pages. Available in English and in French, and in 2 reading levels, for grades 5 and up.

Building Bridges

- ✓ PDF/Word resource
- ✓ Builds understanding of current events that impact Indigenous Peoples and all Canadians
- ✓ Two theme-based articles and lesson plans
- ✓ Background information
- ✓ Consistent with First Peoples Principles of Learning
- ✓ Encourages a respectful, reflective, empathetic, and inquiring frame of mind



Product details: 5 issues. Variable page length.
Available in English and in French, and in 2 reading levels, for grades 5 and up.

1-888-240-2212 www.lesplan.com

Contact us for a sample copy or free demo.

LesPlan Educational Services Ltd.

visit: www.lesplan.com

email: info@lesplan.com

call toll free: 888 240-2212

Order Form - Subscriptions

Email to info@lesplan.com or fax to (888) 240-2246 or order online: www.lesplan.com



DELIVER TO (please print clearly)

TEACHER _____

SCHOOL _____

EMAIL _____
()

ADDRESS _____


PHONE _____

CITY _____ PROVINCE/TERRITORY _____ POSTAL CODE _____

PDF/WORD SUBSCRIPTIONS: 2025-2026

| Publication | Language | Grade Level | Price | | Amount |
|--------------------------------------|----------|-------------------------------------|---------------------------------|---------------------------------|--------|
| | | | 4 issues (Sept. – Dec.) | 8 issues (Sept. – May) | |
| <i>The Canadian Reader</i> | English | Grades 3 and up | <input type="checkbox"/> \$115 | <input type="checkbox"/> \$230 | |
| <i>What in the World?</i> - Level 1 | English | Grades 5 and up | <input type="checkbox"/> \$115 | <input type="checkbox"/> \$230 | |
| <i>What in the World?</i> - Level 2 | English | Grades 8 and up | <input type="checkbox"/> \$115 | <input type="checkbox"/> \$230 | |
| <i>Nos Nouvelles</i> | Français | À partir de la 3 ^e année | <input type="checkbox"/> 115 \$ | <input type="checkbox"/> 230 \$ | |
| <i>Le Monde en Marche</i> - Niveau 1 | Français | À partir de la 5 ^e année | <input type="checkbox"/> 115 \$ | <input type="checkbox"/> 230 \$ | |
| <i>Le Monde en Marche</i> - Niveau 2 | Français | À partir de la 8 ^e année | <input type="checkbox"/> 115 \$ | <input type="checkbox"/> 230 \$ | |
| Subtotal A | | | | | \$ |

ONLINE INTERACTIVE SUBSCRIPTIONS: 2025-2026

| Publication | Language | Grade Level | Price | | Amount |
|---|----------|-------------------------------------|---|---------------------------------|--------|
| | | | 20 issues (Sept. – Jan.) | 40 issues (Sept. – June) | |
| <i>Currents4Kids</i> | English | Grades 3 and up | <input type="checkbox"/> \$115 | <input type="checkbox"/> \$230 | |
| <i>News4Youth</i> - Levels 1, 2, & 3 | English | Grades 5 and up | <input type="checkbox"/> \$220 | <input type="checkbox"/> \$440 | |
| <i>Infos-Jeunes</i> | Français | À partir de la 3 ^e année | <input type="checkbox"/> 115 \$ | <input type="checkbox"/> 230 \$ | |
| <i>Infos-Ados</i> - Niveaux 1, 2, et 3 | Français | À partir de la 5 ^e année | <input type="checkbox"/> 220 \$ | <input type="checkbox"/> 440 \$ | |
| Subtotal B | | | | | \$ |
|  | | | NB, NL, PEI add 15% HST NS add 14% HST ON add 13% HST | | HST |
| | | | All others add 5% GST | | GST |
| | | | TOTAL | | \$ |

BILLING OPTIONS

☐ Invoice school ☐ Invoice **Bill To** address ☐ Bill in the fall
☐ Purchase Order _____
Please charge to: ☐ MasterCard ☐ VISA

CARD NUMBER _____ EXPIRY DATE (MM/YY) _____

CARDHOLDER NAME _____ CVV CODE _____

BILL TO (if different from school information)

CONTACT _____

ADDRESS _____

CITY _____

PROVINCE/TERRITORY _____ POSTAL CODE _____

LESPLAN OFFICE USE

| | | |
|-------|-------|--|
| _____ | _____ | <input type="checkbox"/> INVOICE # _____ |
| _____ | _____ | <input type="checkbox"/> C4K / I-J _____ |
| _____ | _____ | <input type="checkbox"/> N4Y / I-A _____ |

LesPlan Educational Services Ltd.

info@lesplan.com

www.lesplan.com

Toll free 888 240-2212

#1 - 4144 Wilkinson Road, Victoria, BC V8Z 5A7